

**Striving for Efficiency**

**Malaysia's e-Cadastre  
Project**

**DEPARTMENT OF SURVEYING AND MAPPING  
MALAYSIA**





# Land Title Survey

Requisition for Survey (RS)

# Applicant (Land Office / Other Government Agencies)

A



- RS
- Attachments
- RS Plan



B



- Digital RS
  - XML
  - Tiff
  - ASCII

# JUPEM

File  
Registration  
(CSRS)

Generate  
SKL ASCII  
(ePU)

Send to  
Field  
Survey  
(CSRS)

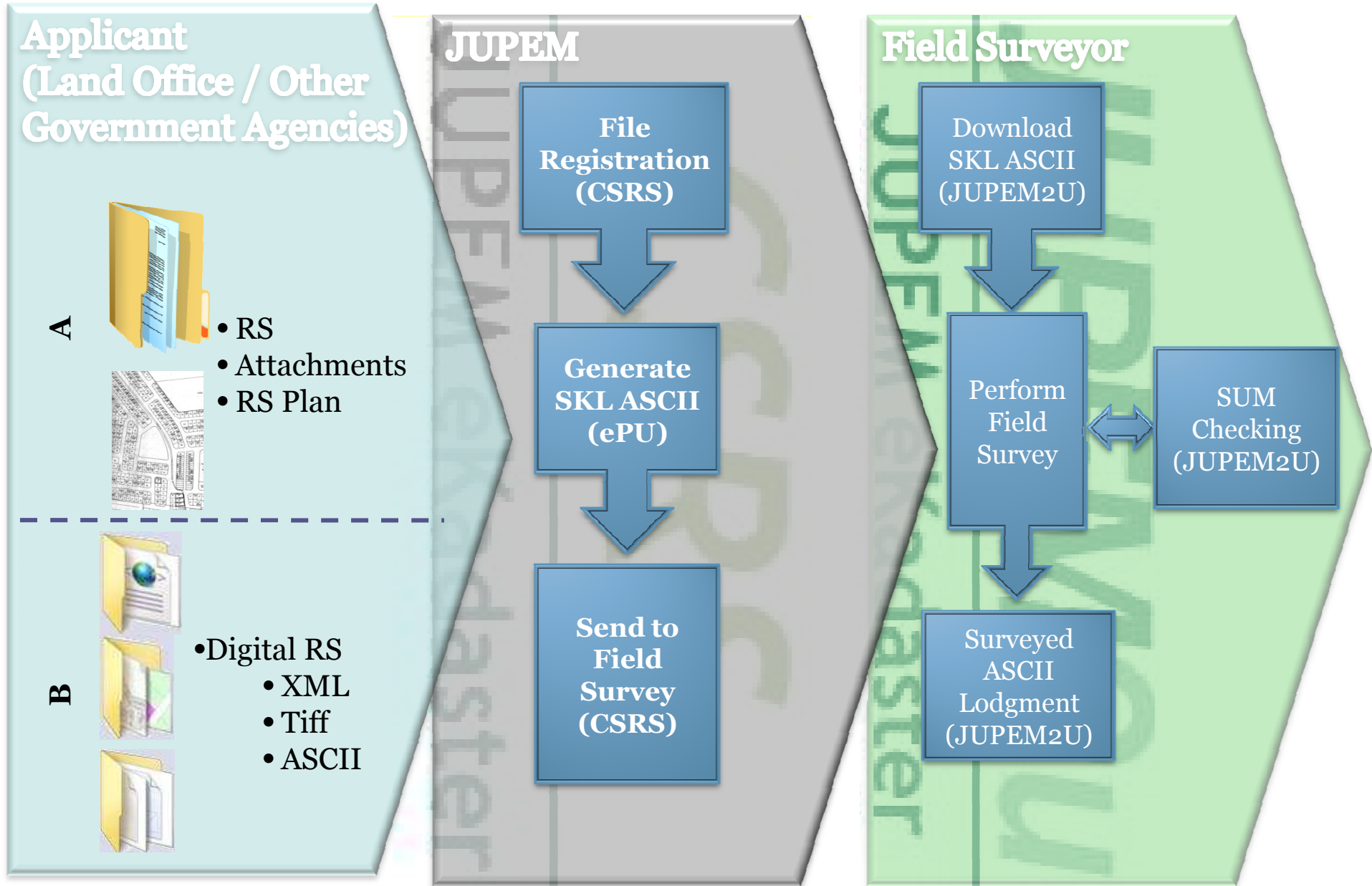
# Field Surveyor

Download  
SKL ASCII  
(JUPEM2U)

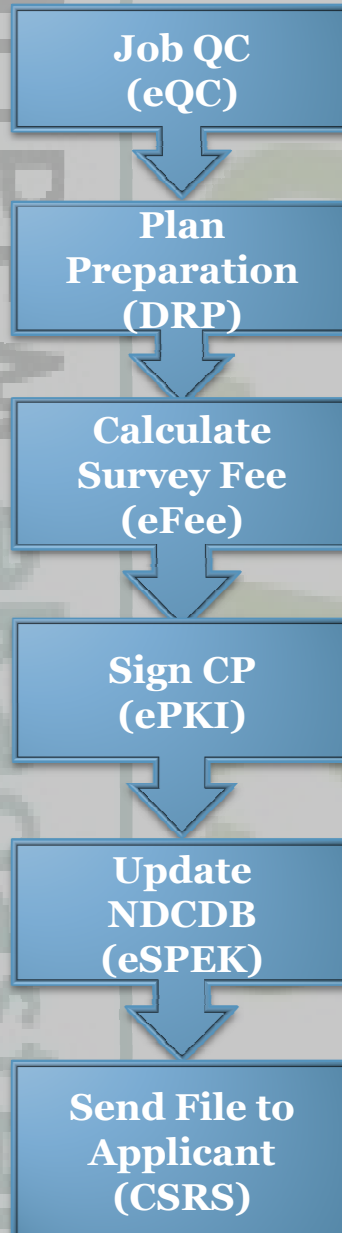
Perform  
Field  
Survey

Surveyed  
ASCII  
Lodgment  
(JUPEM2U)

SUM  
Checking  
(JUPEM2U)



## JUPEM






# Land Title Survey

Licensed Land Surveyor

## Licensed Land Surveyor



### Upload

- Document(s)
- Precomp ASCII (Without Lot No) via JUPEM2U



## JUPEM

Receive Application (CSRS)

Approval (CSRS)

Create New File (CSRS)

Generate Lot Number (CSRS)

Sent File to LS (CSRS)

## Licensed Land Surveyor

Download Precomp ASCII (JUPEM2U)

Perform Field Survey

SUM Checking (JUPEM2U)

Survey ASCII Lodgment (JUPEM2U)



