

# Coimbra Wrapup

FIG Commission 7 Annual Meeting

Christiaan Lemmen  
October, 27th 2016




## Annual Meeting 2016

- Opening
- Working Groups
- Country Reports
- Breakout
- Curriculum
- Knowledge base
- Cadastre 4.0 – Geo Conference

## Developments are similar

More Cooperation  
More Geo-ICT  
More Geo-Information  
More Data Integration  
More Land Administration  
More Land Administrators

## We all started in a FFP approach



Try – Test – Develop

**TRY IT**

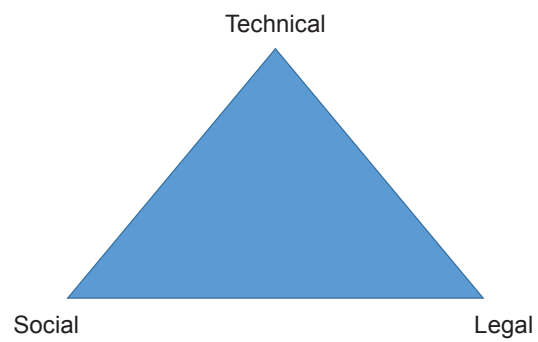



**DEVELOP IT**

## Sustainable development



## Land Administration





## Bridge the Gap



Between developed and developing world

Bridge the Gap




Between land administrators – politicians


Bridge the Gap

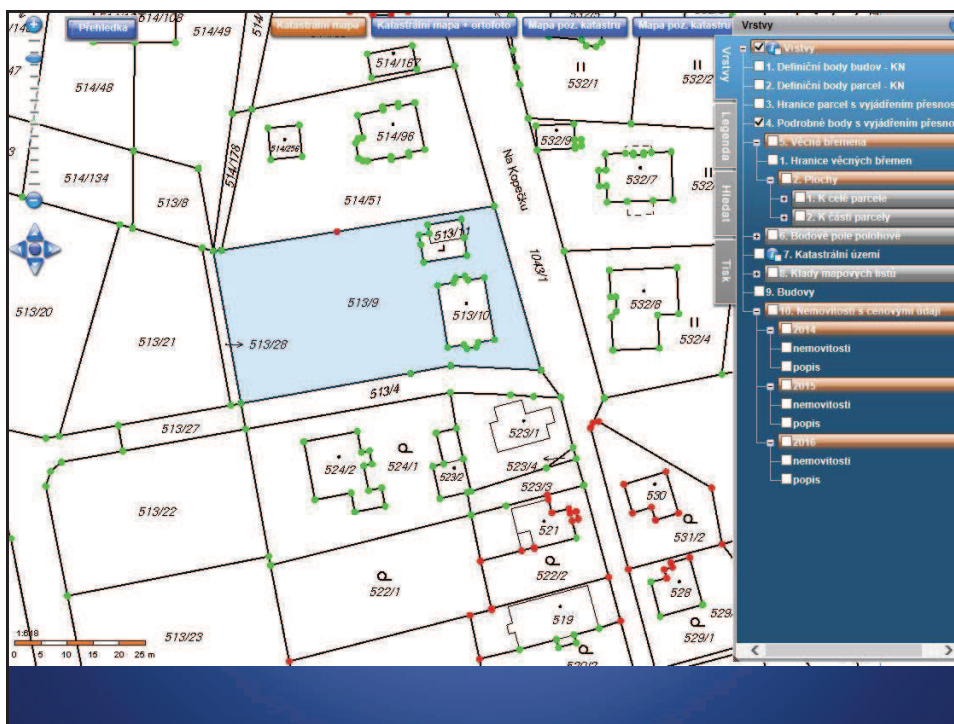
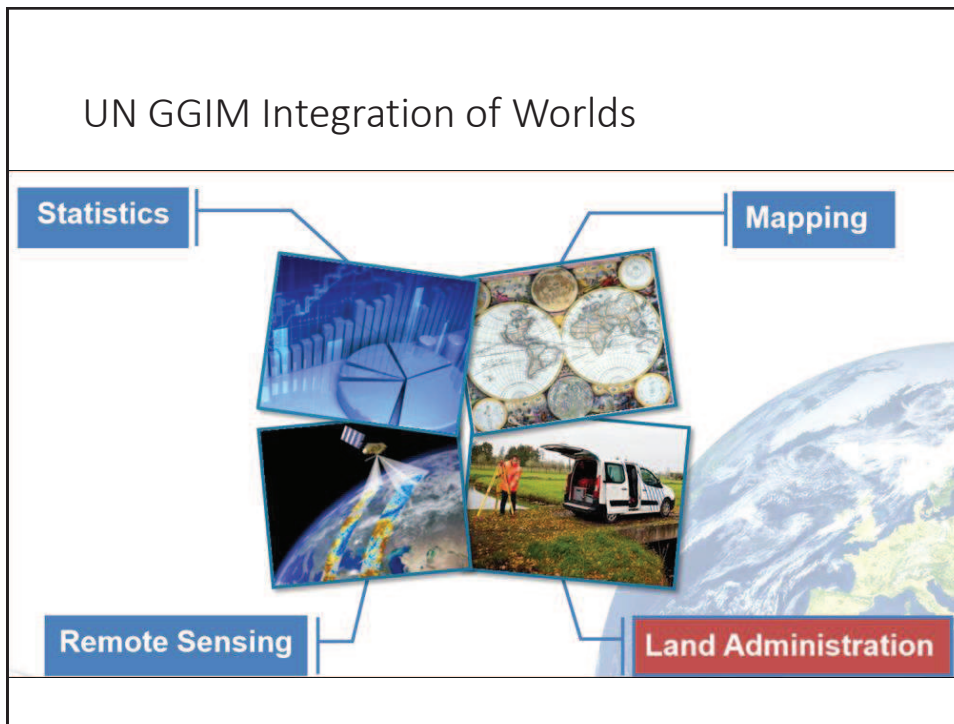


Between surveyors and surveyors

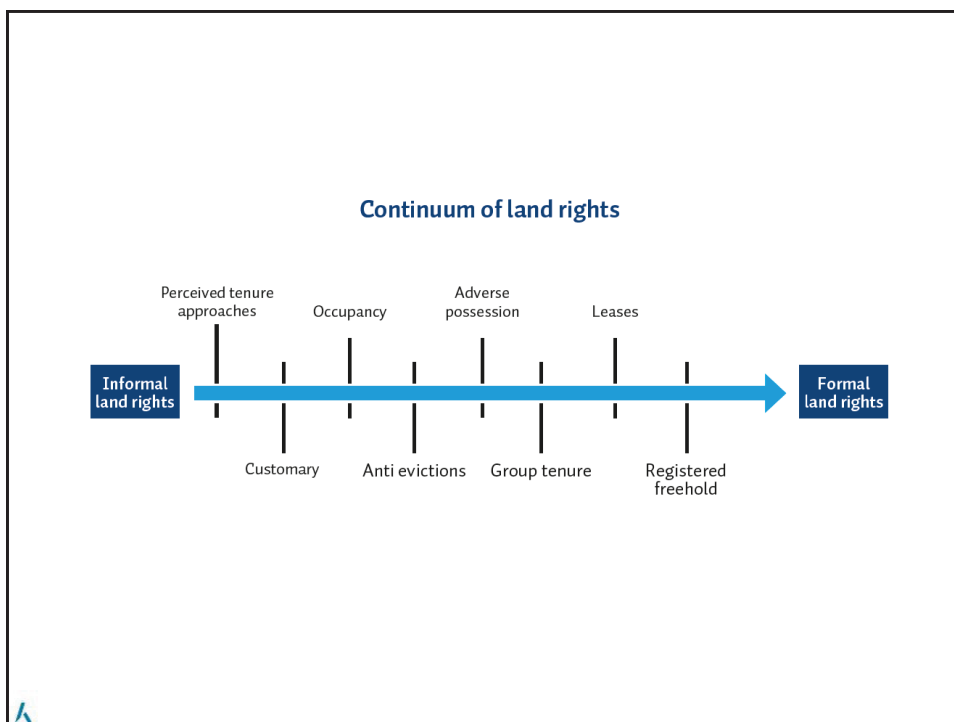
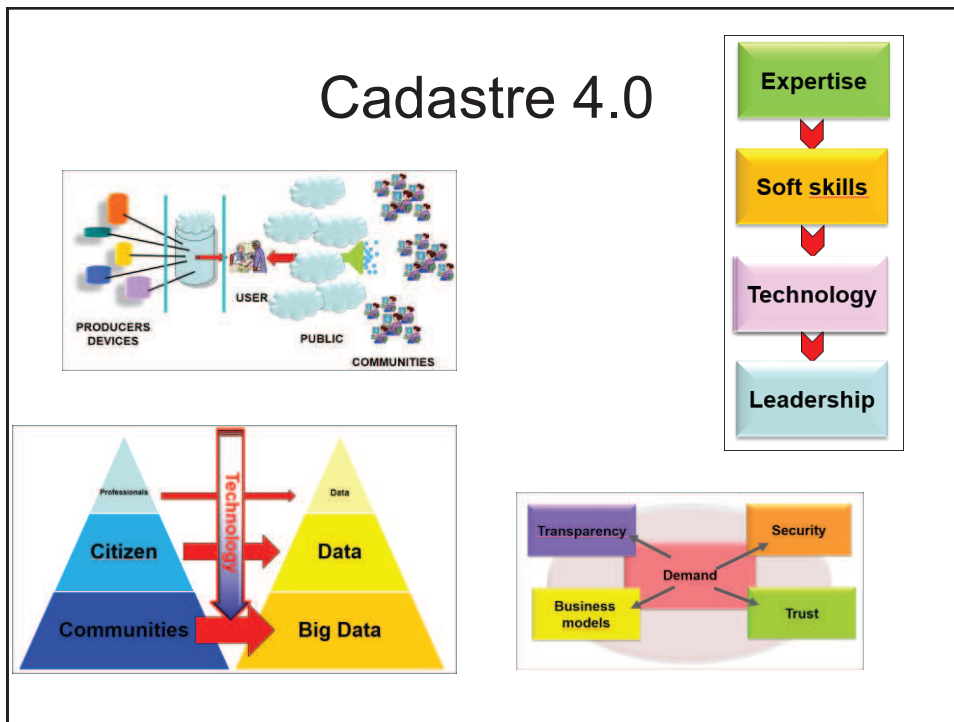


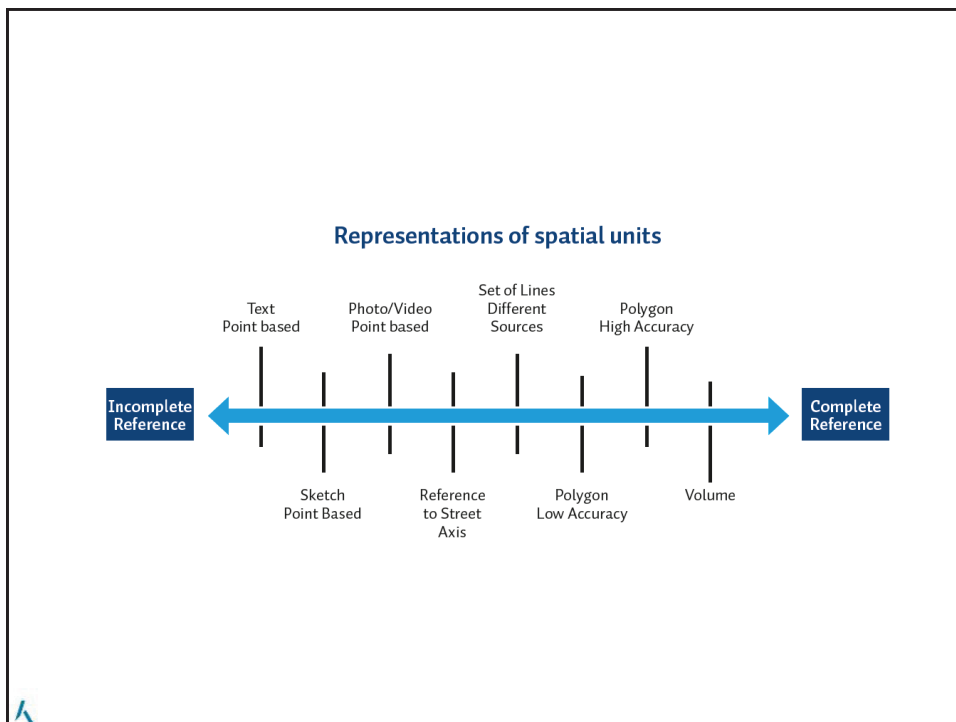
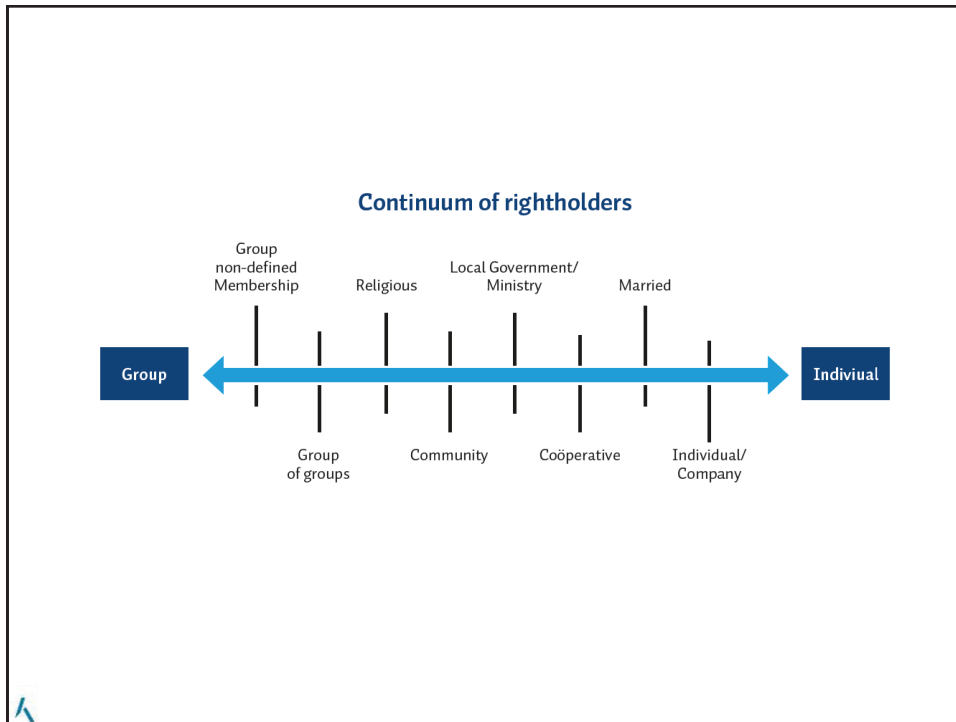
## MORE Work for Surveyors

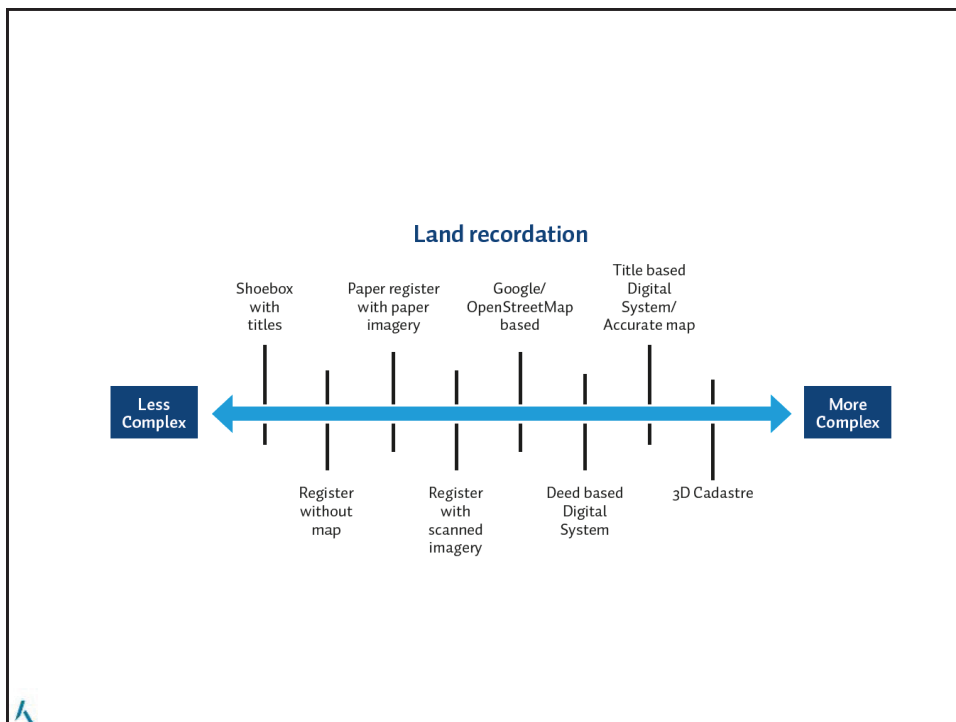
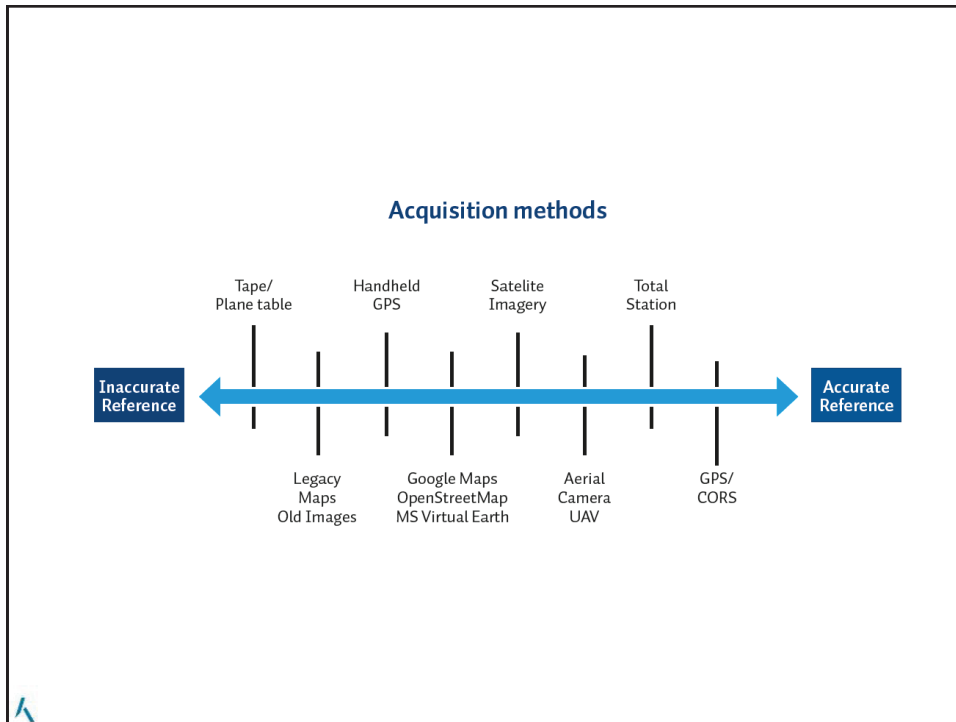


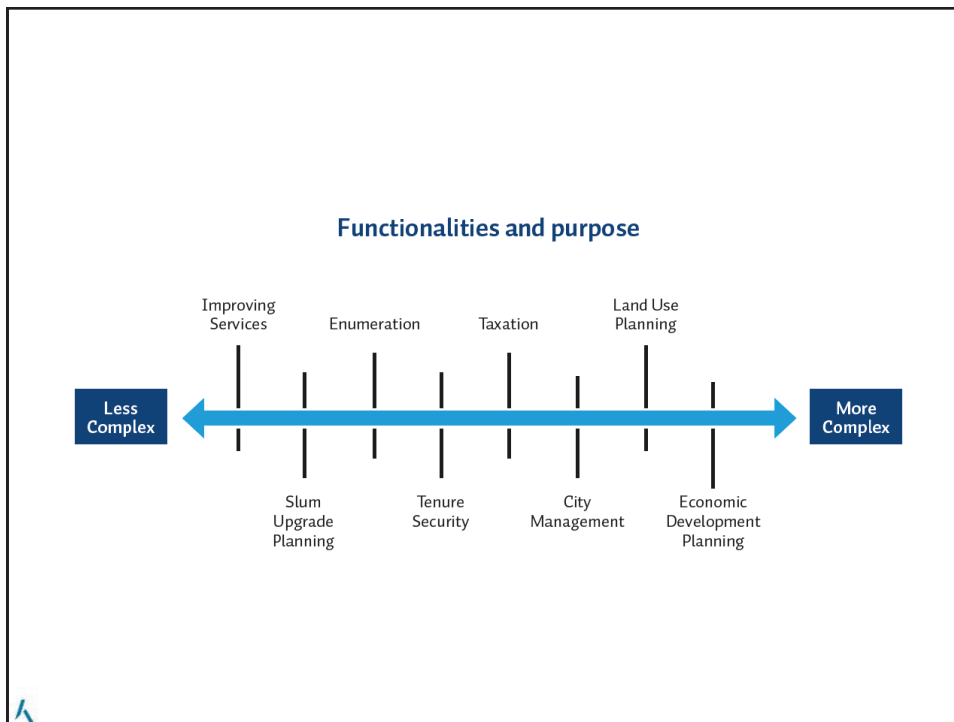






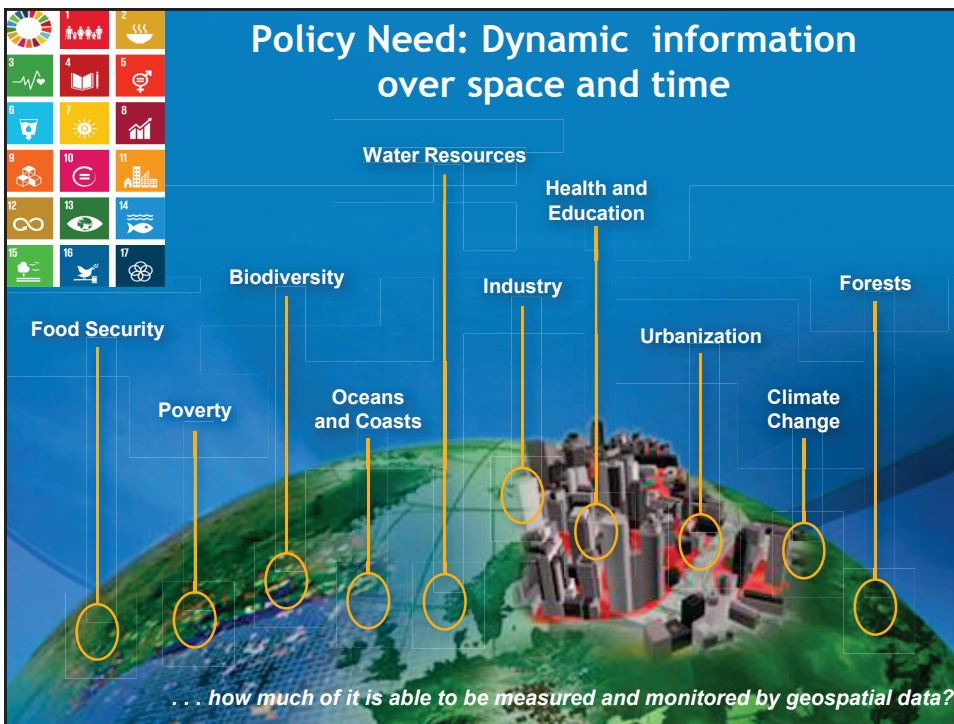






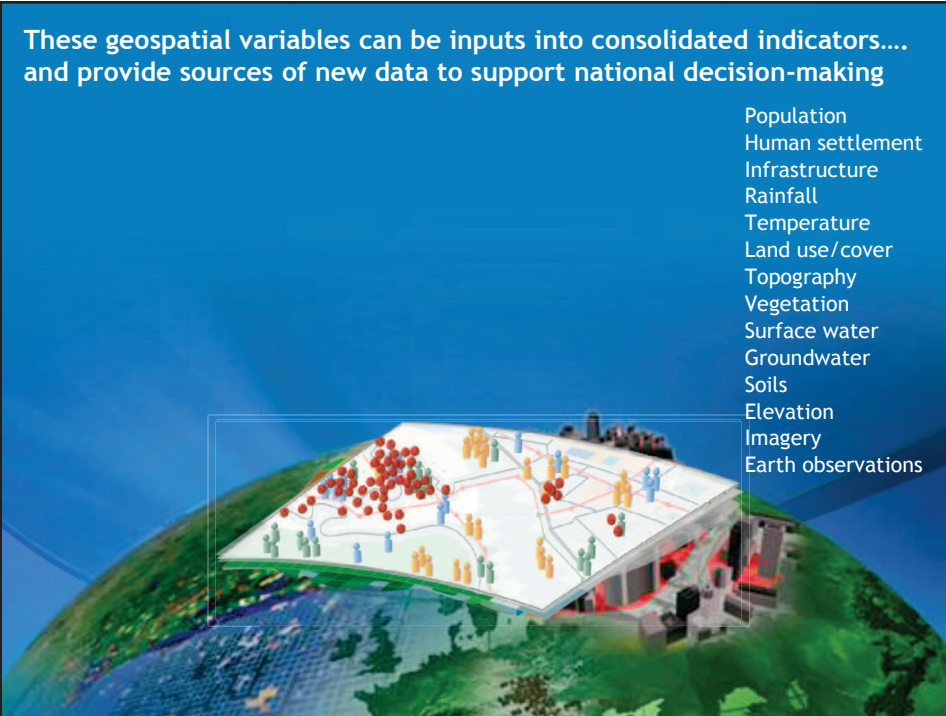
## **SURVEYOR**

- Traditional
- Converted



These geospatial variables can be inputs into consolidated indicators....  
and provide sources of new data to support national decision-making

- Population
- Human settlement
- Infrastructure
- Rainfall
- Temperature
- Land use/cover
- Topography
- Vegetation
- Surface water
- Groundwater
- Soils
- Elevation
- Imagery
- Earth observations



## Transforming our World: The 2030 Agenda for Sustainable Development



### Follow up and review:

76. We will support developing countries, particularly African countries, LDCs, SIDS and LLDCs, in strengthening the capacity of national statistical offices and data systems to ensure access to high quality, timely, reliable and disaggregated data.

We will promote transparent and accountable scaling-up of appropriate public-private cooperation to exploit the contribution to be made by a wide range of data, *including earth observation and geospatial information*, while ensuring national ownership in supporting and tracking progress.



UN-GGIM

United Nations Secretariat  
Global Geospatial Information Management

Positioning geospatial information to address global challenges

ggim.un.org