




## Volumes in archives

- ◆ 2,7 million dossiers
- ◆ 70 million documents
- ◆ 2 million big maps (over A4)
- ◆ 1 million big collared maps


LANTMÄTERIET

The logo for LANTMÄTERIET, featuring the text "LANTMÄTERIET" above a horizontal line with alternating red and white segments.

## What we do

- ◆ Produce digital versions in black and white by scanning documents and books
- ◆ Scan all coloured maps.
- ◆ Arrange access via computer networks such as Internet. Minimum 99,9% of archive research via computer based archive access.
- ◆ Deposit analogue archives

LANTMÄTERIET

The logo for LANTMÄTERIET, featuring the text "LANTMÄTERIET" above a horizontal line with alternating red and white segments.

## Situation today

- ◆ 21 out of 24 county archives are digitized. Work in remaining counties in progress
- ◆ Digitizing of the central archives going on
- ◆ Archives of some municipalities are digitized
- ◆ Part of Royal archive digitized

LANTMÄTERIET

The logo for Lantmäteriet, featuring the text "LANTMÄTERIET" above a horizontal line with red and white segments.

## Conclusion

- ◆ Increase efficiency and accessibility both internally and externally
- ◆ Financial savings but considerable costs for management
- ◆ One of the largest culture-historical projects in Sweden

LANTMÄTERIET

The logo for Lantmäteriet, featuring the text "LANTMÄTERIET" above a horizontal line with red and white segments.

## Effects

- ◆ Increased use of information from our archives for various products and services
- ◆ Less wear and tear
- ◆ Increased profitability for the National Land Survey

LANTMÄTERIET

## What will it cost

Swedish Crowns


- |                         |                |
|-------------------------|----------------|
| ◆ Production            | 200 million    |
| ◆ Making available      | 1 million/year |
| ◆ Management            | 8 million/year |
| ◆ Technical development | 1 million/year |

LANTMÄTERIET

## Users contracted service

- ◆ 1000 internal ( in NLS )
- ◆ 2000 external ( in 170 organisations )

LANTMÄTERIET




## Supplying

### Both public and professional applications

- ◆ Archive Search - Professional application - contracted service
- ◆ Historical Maps - Public application – common gateway with marketing opportunities
- ◆ Proxy

LANTMÄTERIET



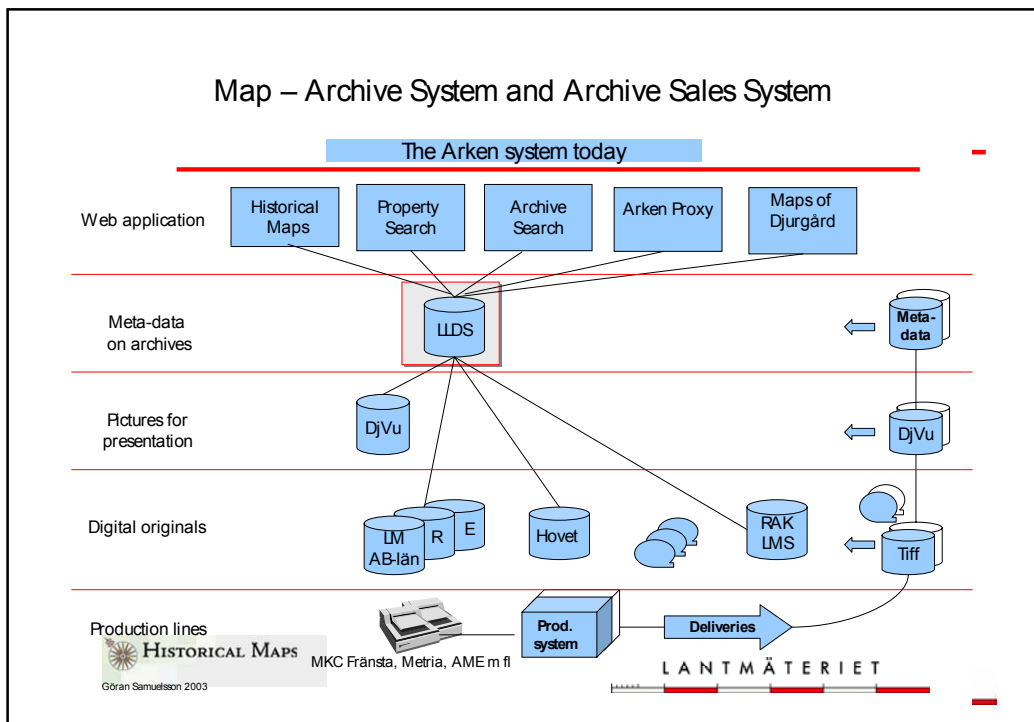
# Archive Search

The screenshot shows the 'Advanced Search' page on the Lantmäteriet website. The page title is 'LANTMÄTERIET' and the sub-header is 'Advanced Search'. Below the header, there is a form with the following fields: 'Archive' (set to 'Regional Archive'), 'County' (set to 'Dalmarns län'), 'Free text' (empty), 'Year from' and 'Year to' (empty), 'Task' (set to 'Select task'), and 'File' (empty). There are 'Search' and 'Clear field' buttons. Below the form is a 'Search History' section with a list of previous searches and a 'Search' button. On the right side, there is a navigation menu with links like 'Startpage', 'Search', 'Advanced Search', 'Nix.sctinas', 'Read More', 'Adjacent information', and 'Contract Customers'. The browser window shows the URL 'http://arkivskok.lantmateriet.se/arken/s/advancedsearch.html?locale=en\_US'.

# Historical Maps

The screenshot shows the 'Historical Maps' page on the Lantmäteriet website. The page title is 'LANTMÄTERIET' and the sub-header is 'Historical Maps'. Below the header, there is a form with the following fields: 'County' (set to 'Vasastaden'), 'Municipality' (set to 'Karlberg'), 'City' (set to 'Nörmalm'), and 'City' (set to 'Kungsholmen'). There are 'Advanced Search' and 'Search' buttons. To the right of the form is a map of Stockholm with a red rectangle indicating the search area. Below the map is a scale bar and 'Zoom out' and 'Zoom in' buttons. On the right side, there is a navigation menu with links like 'Search', 'Advanced Search', 'Read More', 'Adjacent information', and 'Contract Customers'. The browser window shows the URL 'http://historiska.kartor.lantmateriet.se/arken/s/search.html'.

## Map – Archive System and Archive Sales System



## Archiving from the Cadastral System (Trossen)

