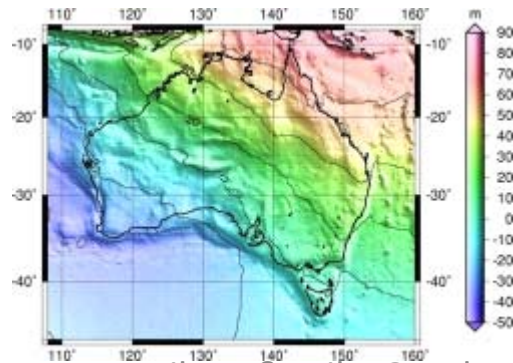
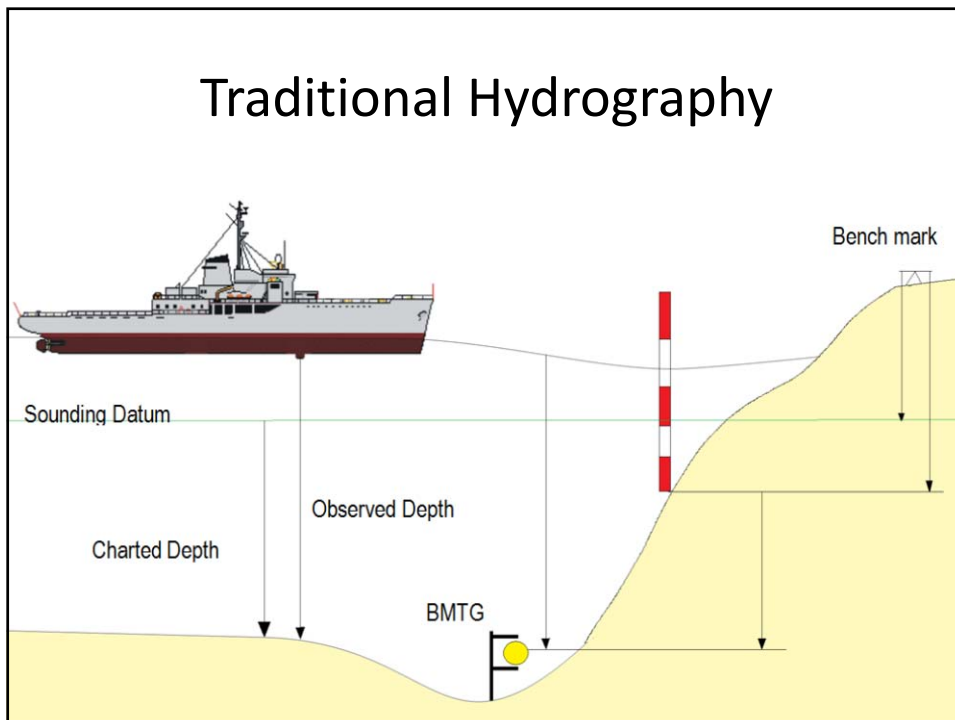


Hydrographic Surveying Using the Ellipsoid as the Vertical Reference Surface

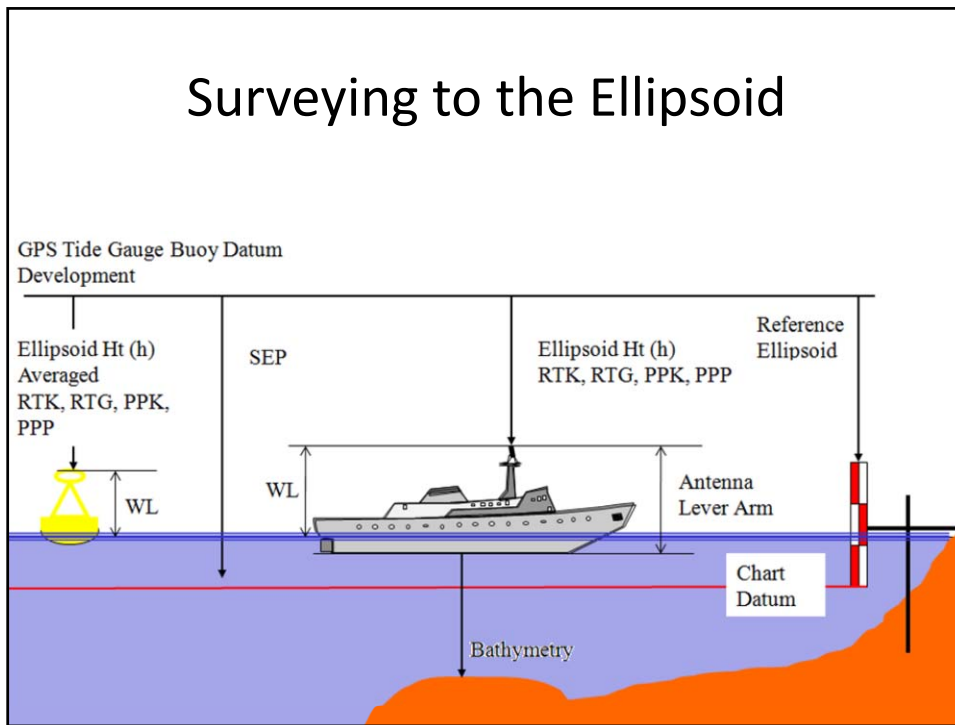


Dave Dodd, Jerry Mills, Dean Battilana & Mike Gourley

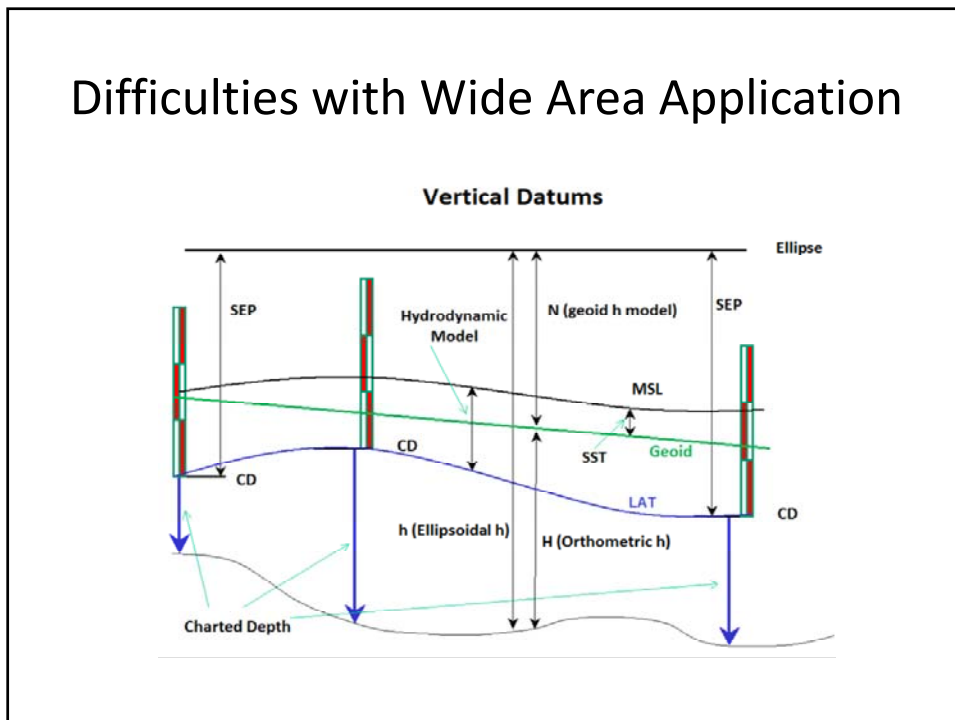
Traditional Hydrography



Surveying to the Ellipsoid



Difficulties with Wide Area Application



Has anyone else solved the problem?

