

FIG

FIG WORKING WEEK 2017

Helsinki Finland

29 May - 2 June 2017

Presented at the FIG Working Week 2017,
May 29 - June 2, 2017 in Helsinki, Finland

LADM - A tool for Land Administration in Post-Conflict Colombia

Andrés GUARIN, Lina BARON, Silvia SALAMANCA, Colombia
Lorenz JENNI, Switzerland

SNR

**SUPERINTENDENCIA
DE NOTARIADO
& REGISTRO**
La guarda de la fe pública

IGAC
INSTITUTO GEOGRÁFICO
AGUSTIN CODAZZI



Agencia de Implementación
bsf swissphoto
INCIGE

Proyecto
Modernización de la
Administración de Tierras
en Colombia

Surveying the world of tomorrow -
From digitalisation to augmented reality

Organised by



Platinum Sponsors:





FIG WORKING WEEK 2017

Surveying the world of tomorrow -

Helsinki Finland 29 May - 2 June 2017

From digitalisation to augmented reality

WAR AND PEACE IN THE LAND ADMINISTRATION CONTEXT



MORE THAN 50 YEARS



Platinum Sponsors:





FIG WORKING WEEK 2017

Surveying the world of tomorrow -

Helsinki Finland 29 May - 2 June 2017

From digitalisation to augmented reality

CONSEQUENCES OF WAR

- About **87%** of all victims are from the rural areas
- More than **6.5 million hectares** have been affected by displacement processes



Platinum Sponsors:





FIG WORKING WEEK 2017

Surveying the world of tomorrow -

Helsinki Finland 29 May - 2 June 2017

From digitalisation to augmented reality

THE PEACE IN THE LAND ADMINISTRATION CONTEXT



PEACE ACCORDS 12/2016



Platinum Sponsors:





FIG WORKING WEEK 2017

Surveying the world of tomorrow -

Helsinki Finland 29 May - 2 June 2017

From digitalisation to augmented reality

WHY LADM IN THE POSTCONFLICT???

- The new cadastre has to improve **data interoperability**
- It shall help to Identify both, **formal** and **informal land tenure**
- The public policy document CONPES 3859 established the **adoption of the ISO 19152:2012**
- Other principals of the new Cadastre **are Legal Independence and Freedom Methods**



Platinum Sponsors:






FIG WORKING WEEK 2017

Surveying the world of tomorrow -

Helsinki Finland 29 May - 2 June 2017

From digitalisation to augmented reality

THE RESULT...A COLOMBIAN LADM PROFILE

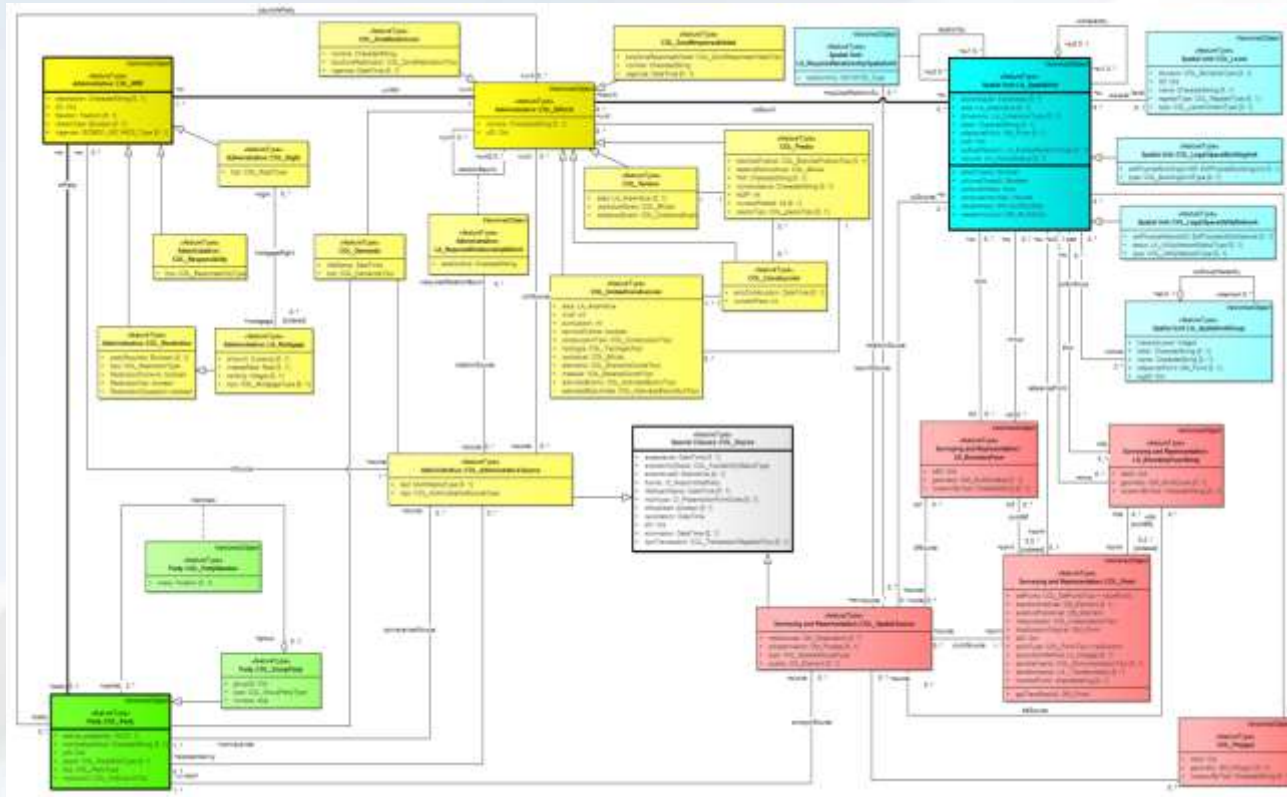




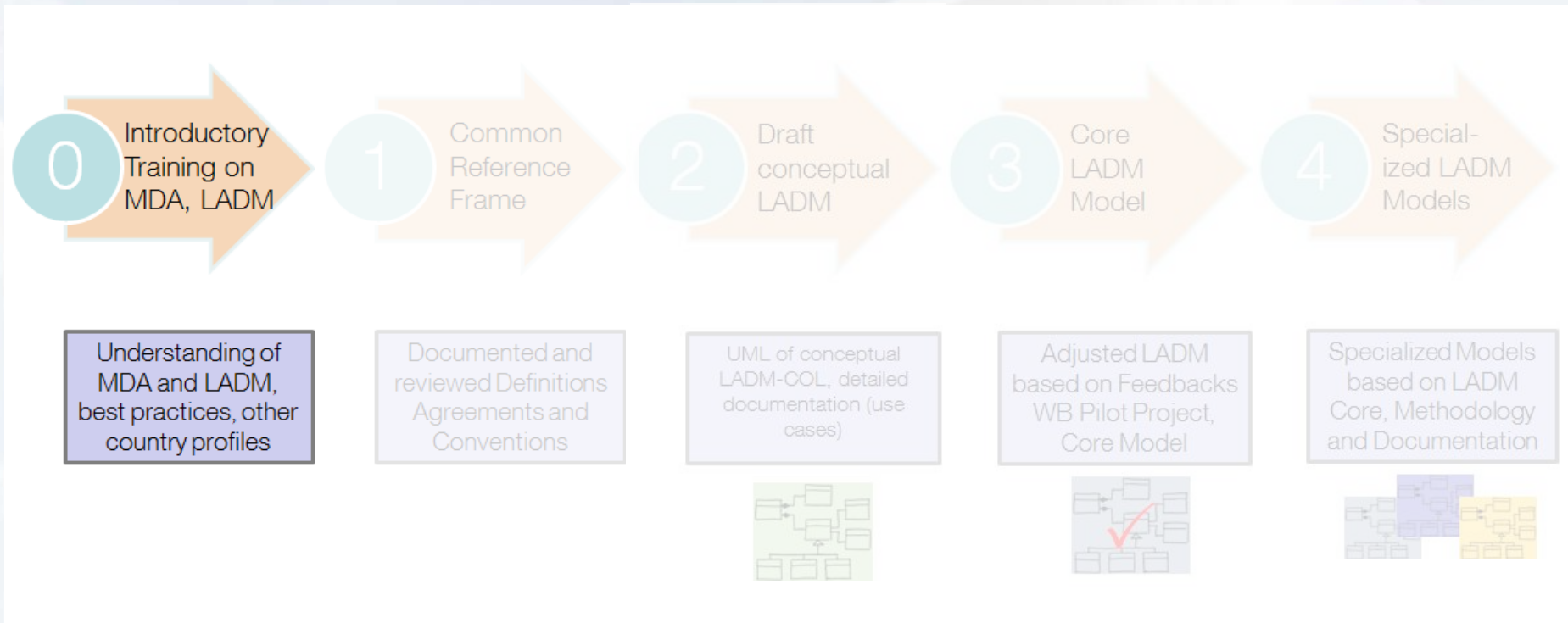
FIG WORKING WEEK 2017

Surveying the world of tomorrow -

Helsinki Finland 29 May - 2 June 2017

From digitalisation to augmented reality

THE PROCES ...



Platinum Sponsors:






FIG WORKING WEEK 2017

Surveying the world of tomorrow -

Helsinki Finland 29 May - 2 June 2017

From digitalisation to augmented reality

USE OF THE LADM-COL DURING PILOT PROJECT



Platinum Sponsors:






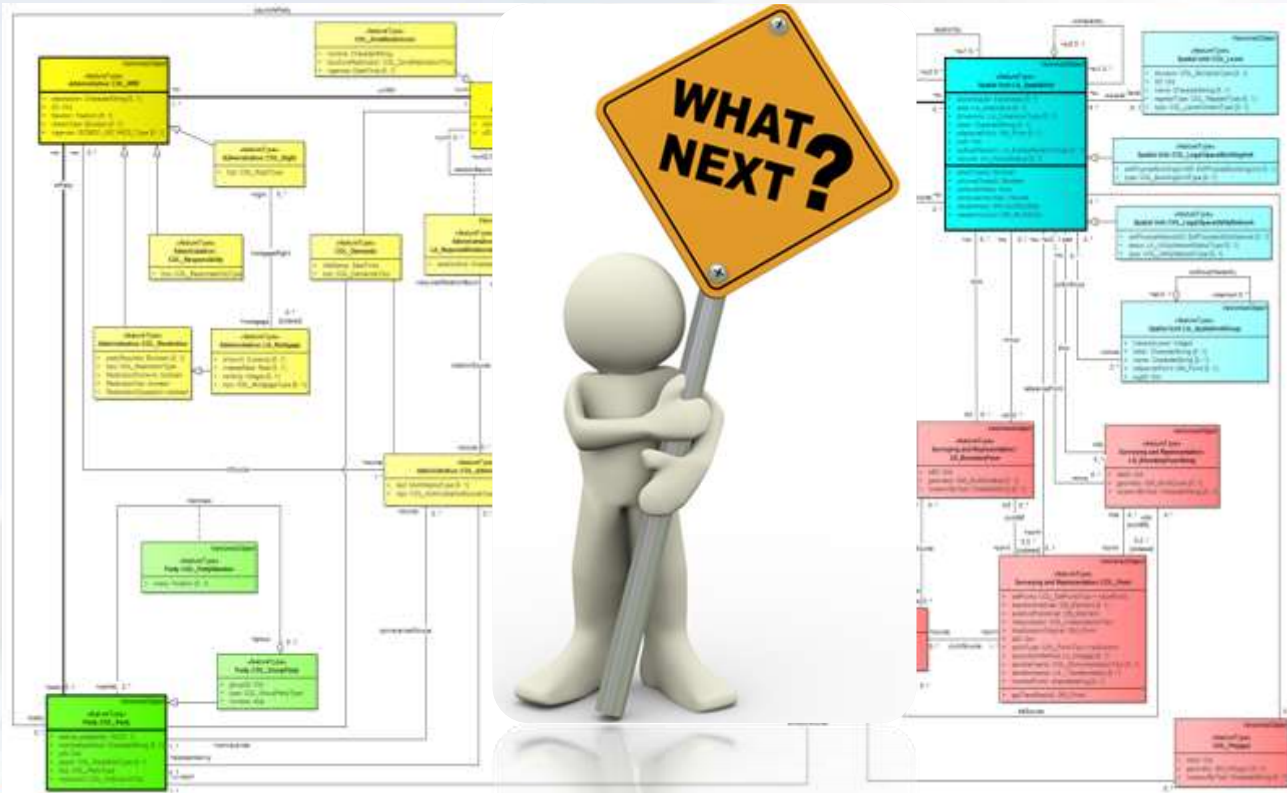
FIG WORKING WEEK 2017

Surveying the world of tomorrow -

Helsinki Finland 29 May - 2 June 2017

From digitalisation to augmented reality

WHAT WAS THE NEXT STEP ????



Platinum Sponsors:






FIG WORKING WEEK 2017

Surveying the world of tomorrow -

Helsinki Finland 29 May - 2 June 2017

From digitalisation to augmented reality



Implementation



Portal
IDE-AT



Platinum Sponsors:



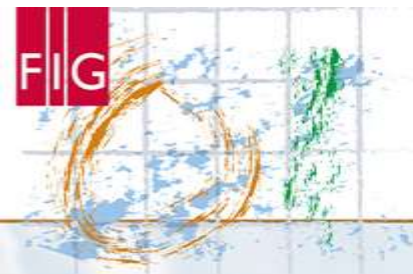


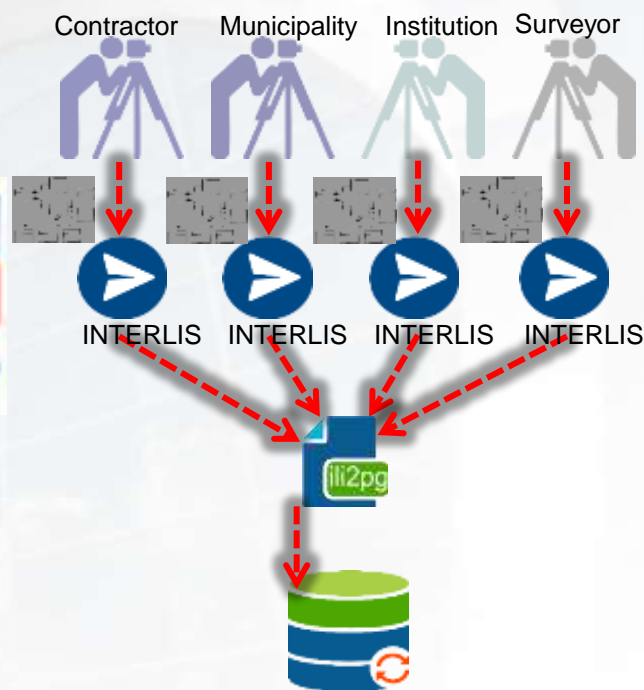
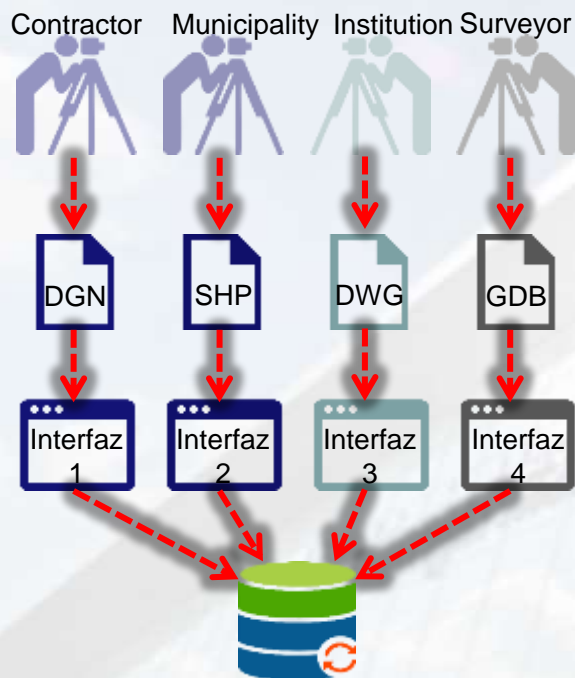
FIG WORKING WEEK 2017

Surveying the world of tomorrow -

Helsinki Finland 29 May - 2 June 2017

From digitalisation to augmented reality

A FEASIBLE PROPOSAL FOR LADM-COL IMPLEMENTATION



Platinum Sponsors:



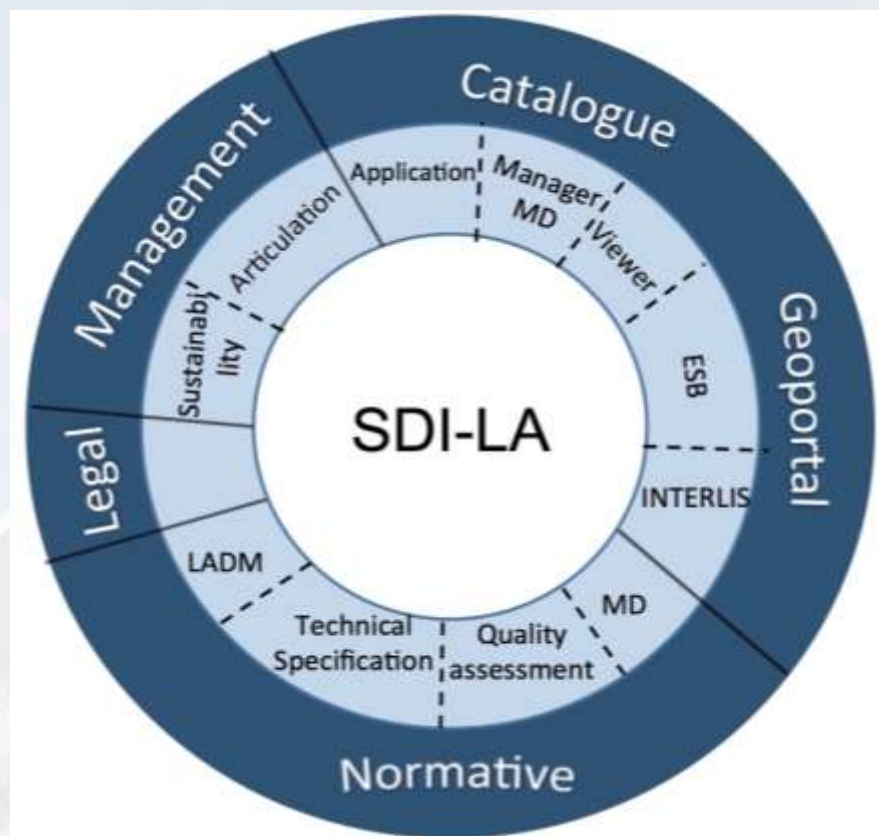


FIG WORKING WEEK 2017

Surveying the world of tomorrow -

Helsinki Finland 29 May - 2 June 2017

From digitalisation to augmented reality



Platinum Sponsors:






FIG WORKING WEEK 2017

Surveying the world of tomorrow -

Helsinki Finland 29 May - 2 June 2017

From digitalisation to augmented reality



Visor Geográfico

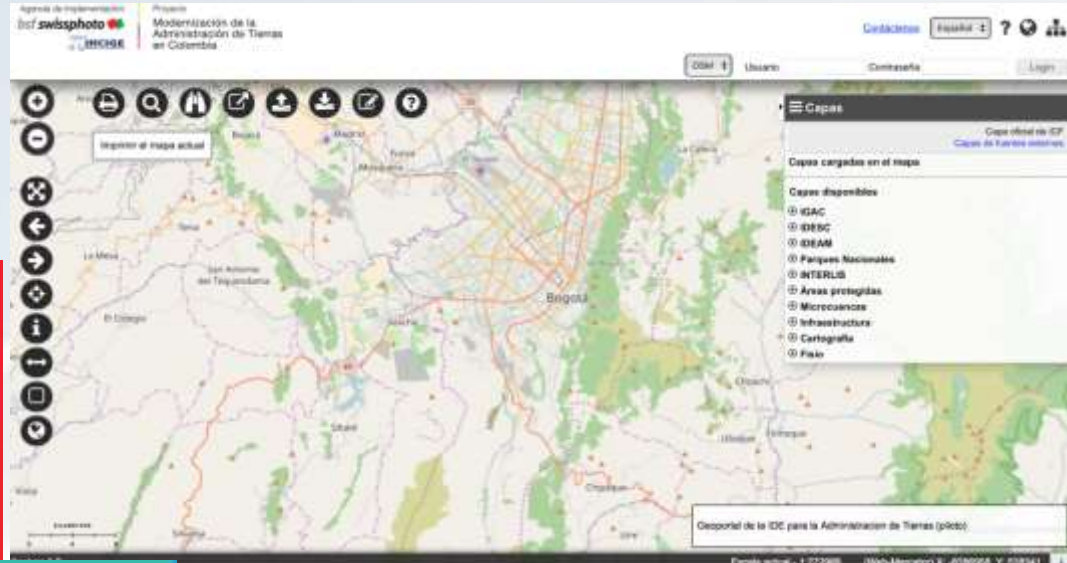
Conoce el visor de servicios geográficos ofrecidos por la Agencia de Implementación

[Ir al portal](#)

Validador LADM

¿Quieres probar el validador del modelo de administración de tierras ?

[Ir al Validator](#)



VALIDATE **VALIDATION RESULTS**

Transfer file

[BROWSE](#) INTERLIS transfer file

Use custom .il model

[VALIDATE](#) >

