

FIG

FIG WORKING WEEK 2017

Helsinki Finland

29 May - 2 June 2017

Presented at the FIG Working Week 2017,  
May 29 - June 2, 2017 in Helsinki, Finland

# WHOLE OF GOVERNMENT APPROACH TO BRUNEI GEOSPATIAL DATA MANAGEMENT

**Nor Zetty Akhtar Abdul Hamid  
& Assoc. Prof. Samsung Lim**

Surveying the world of tomorrow -  
From digitalisation to augmented reality

Organised by



Platinum Sponsors:





# FIG WORKING WEEK 2017

Surveying the world of tomorrow -

Helsinki Finland 29 May - 2 June 2017

From digitalisation to augmented reality

## Outline

- Introduction
- Hypothesis
- Approach
- Analysis & Finding
- Discussion
- Conclusion



Platinum Sponsors:





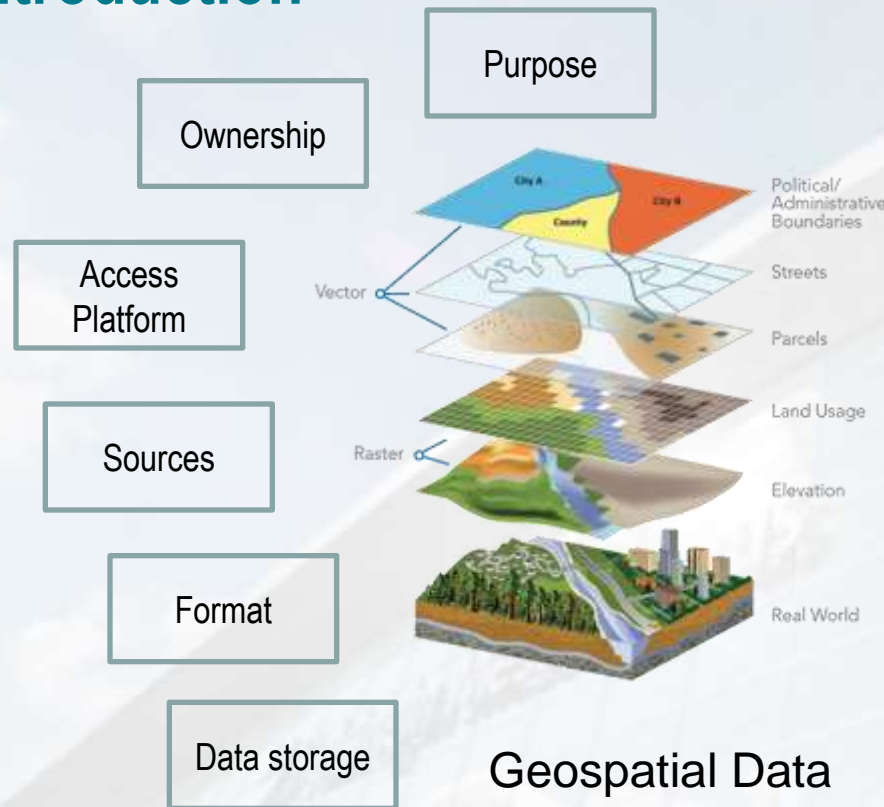
# FIG WORKING WEEK 2017

Surveying the world of tomorrow -

Helsinki Finland 29 May - 2 June 2017

From digitalisation to augmented reality

## Introduction



### CHALLENGE

'Silos' data

### DATA MANAGEMENT

Technology & GIS tools  
Sharing & Integration  
Data transformation & geo-reference

Source diagram : <http://www.knowledgespatial.com/location-based-technologies/> Accessed on 03 May 2017



Platinum Sponsors:





# FIG WORKING WEEK 2017

Surveying the world of tomorrow -

Helsinki Finland 29 May - 2 June 2017

From digitalisation to augmented reality

## Hypothesis

***“Implementation of e-government will aid in better development of national geospatial data management”***



Platinum Sponsors:





# FIG WORKING WEEK 2017

Surveying the world of tomorrow -

Helsinki Finland 29 May - 2 June 2017

From digitalisation to augmented reality

## Approach

- E-Government & SDI Implementation
- Experiences of Australia and Singapore
- Key elements in geospatial data management
- Mirroring into Brunei's situation and challenges
- Recommendation to Brunei strategy

WHY?



Platinum Sponsors:





# FIG WORKING WEEK 2017

Surveying the world of tomorrow -

Helsinki Finland 29 May - 2 June 2017

From digitalisation to augmented reality


## Analysis & Finding

Items	Australia	Singapore
Institutions	Department of Finance, Department of Prime Minister & Cabinet, ANZLIC, Geoscience, PSMA	Prime Minister Office IDA SLA
Government Strategies	Open government Harmonising policy	Open government Towards a spatially enabled nation
Projects	Data.gov.au National Map G-NAF	Data.gov.sg One Map SG-SPACE



Platinum Sponsors:





# FIG WORKING WEEK 2017

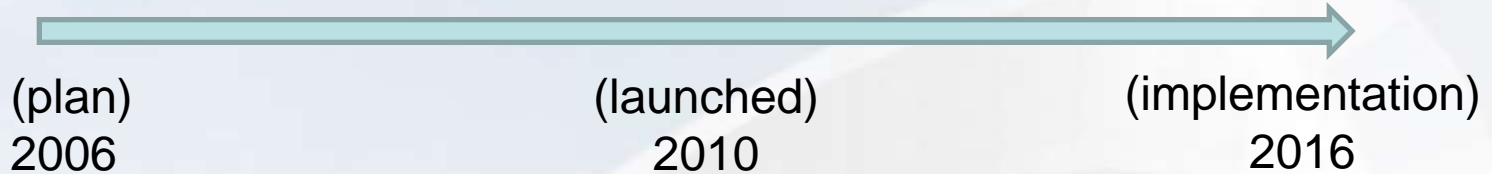
Surveying the world of tomorrow -

Helsinki Finland 29 May - 2 June 2017

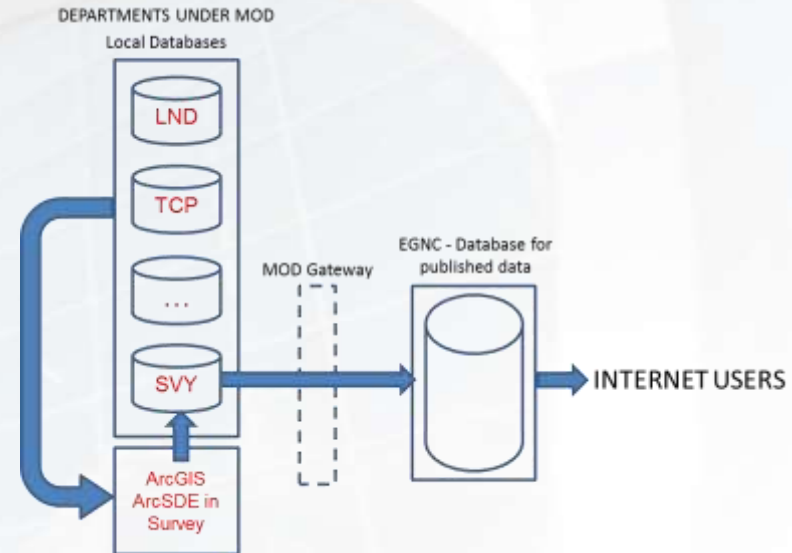
From digitalisation to augmented reality

## Analysis & Finding

### Journey of Brunei SDI



- Focus to common data
- Same integration and policy issue
- Format & Expertise issues added
- Centralise to decentralise
- Data Cost
- No Data policy, metadata, clearinghouse




Using PCGIAP integration report 2006 template



Platinum Sponsors:





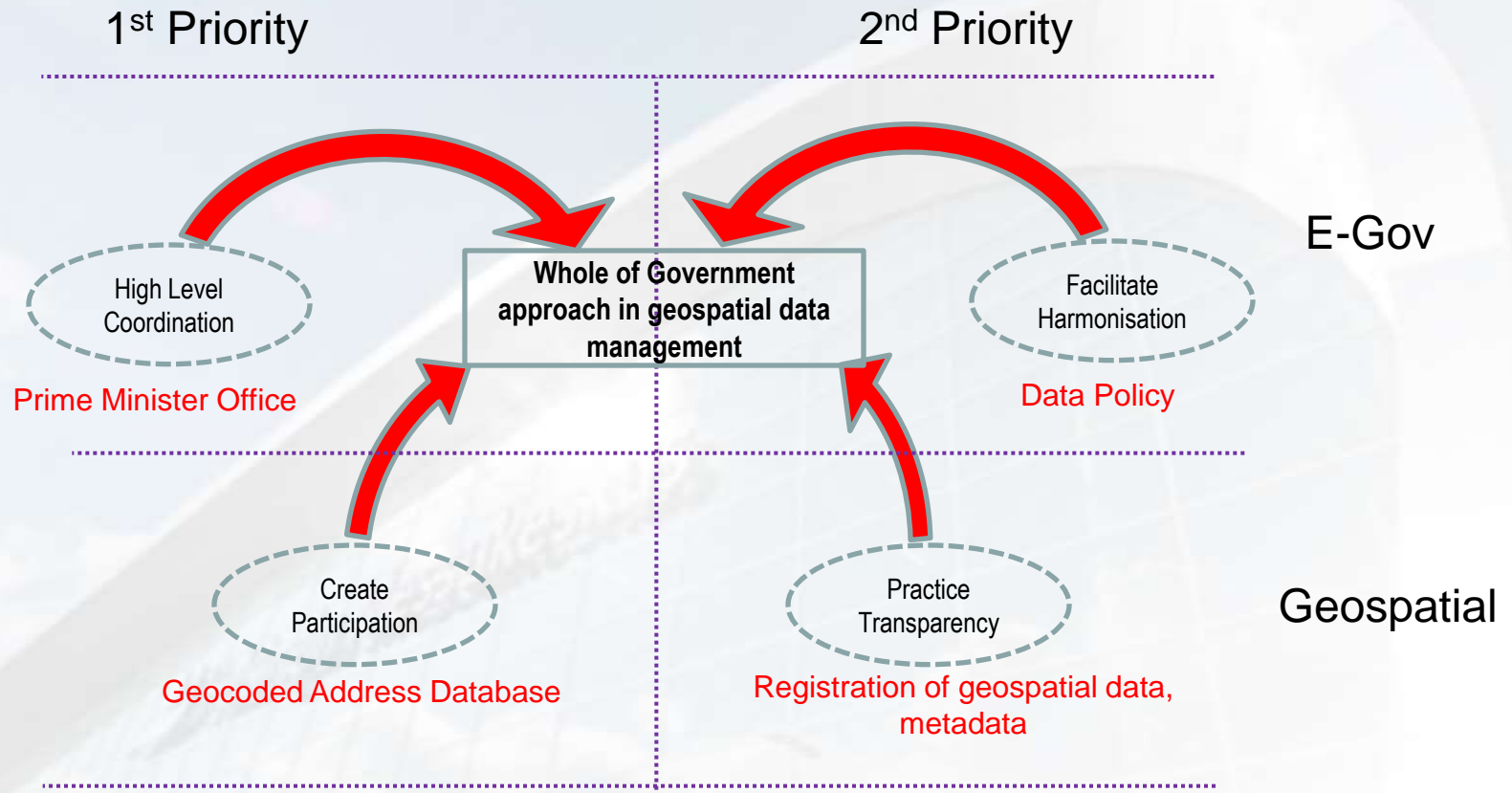
# FIG WORKING WEEK 2017

Surveying the world of tomorrow -

Helsinki Finland 29 May - 2 June 2017

From digitalisation to augmented reality

## Discussion



Platinum Sponsors:







# FIG WORKING WEEK 2017

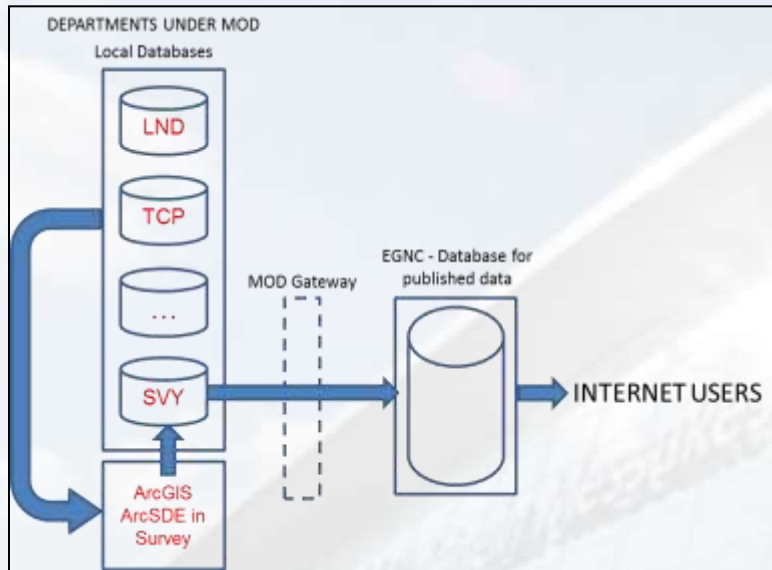
Surveying the world of tomorrow -

Helsinki Finland 29 May - 2 June 2017

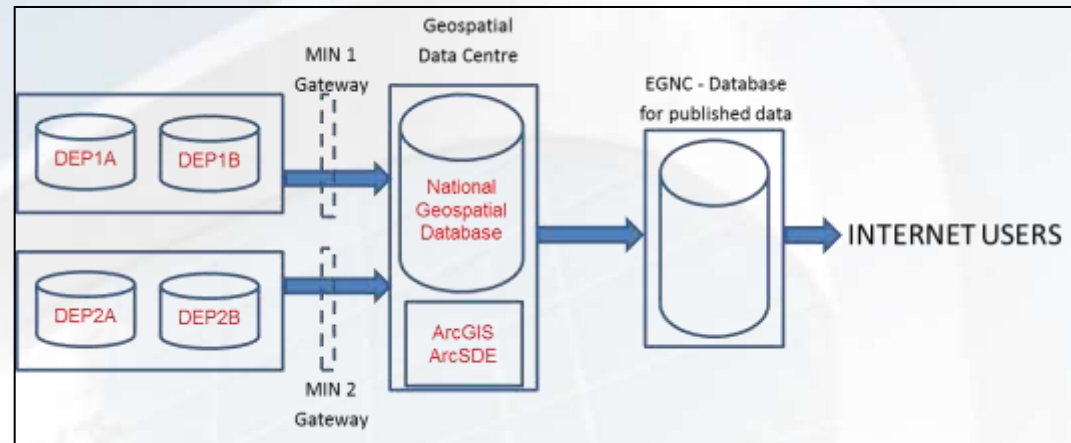
From digitalisation to augmented reality

## Discussion

### SDI Flow in 2016



### Proposal for Brunei SDI Flow





# FIG WORKING WEEK 2017

Surveying the world of tomorrow -

Helsinki Finland 29 May - 2 June 2017

From digitalisation to augmented reality

## Conclusion

***“Implementation of e-government will aid in better development of national geospatial data management”***

- Open & structured data and information
- Stronger and stable institution
- Support national strategy
- Modern & smart government



Platinum Sponsors:





# FIG WORKING WEEK 2017

Surveying the world of tomorrow -

Helsinki Finland 29 May - 2 June 2017

From digitalisation to augmented reality

Thank You

Questions?



Platinum Sponsors:

